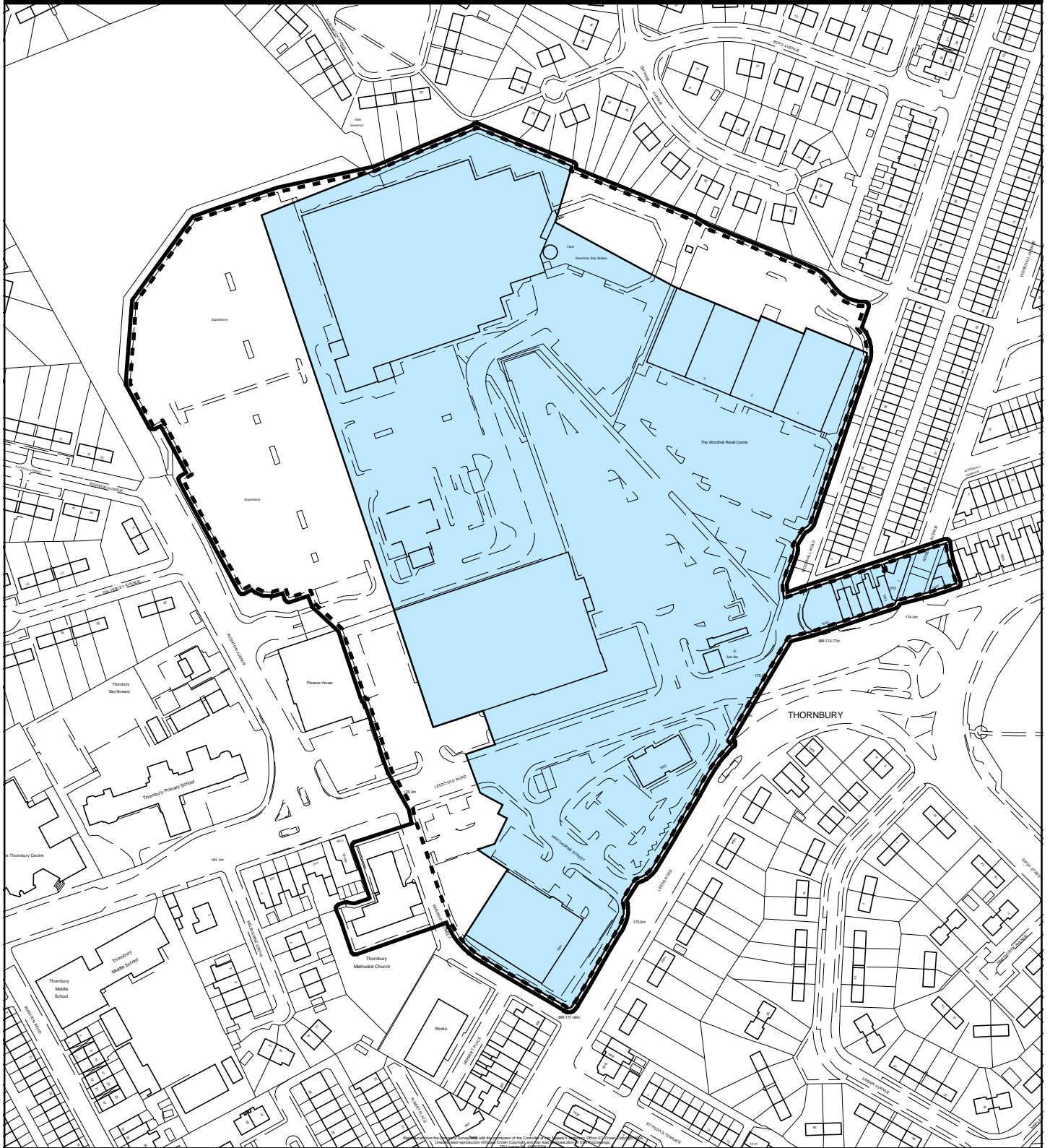






Replacement Unitary Development Plan for the Bradford District Post Inquiry Modifications



Mod. reference MOD/BN/C/2	Scale. 1:2,500	Key.  Existing District Centre boundary  New District Centre boundary.  New Retail Area boundary.
Site reference	Site Area.	
Address Thornbury District Centre.	OS Grid Ref. SE 1933NW	
 NORTH		© Crown copyright. All rights reserved. City of Bradford Metropolitan District Council 100019304